

Key Indicator - 7.1 (Institutional Values and Social Responsibilities)

7.1.2 Geo tagged photographs for Alternate sources of energy and energy conservation measures

Use of LED in the college campus





Use Solar Light



 **GPS Map Camera**



Aurangabad, Maharashtra, India

1-27-122, Himayat Bagh, Aurangabad, Maharashtra

431004, India

Lat 19.896298°


Long 75.334688°

10/06/23 11:37 AM GMT +05:30



Use Solar Light



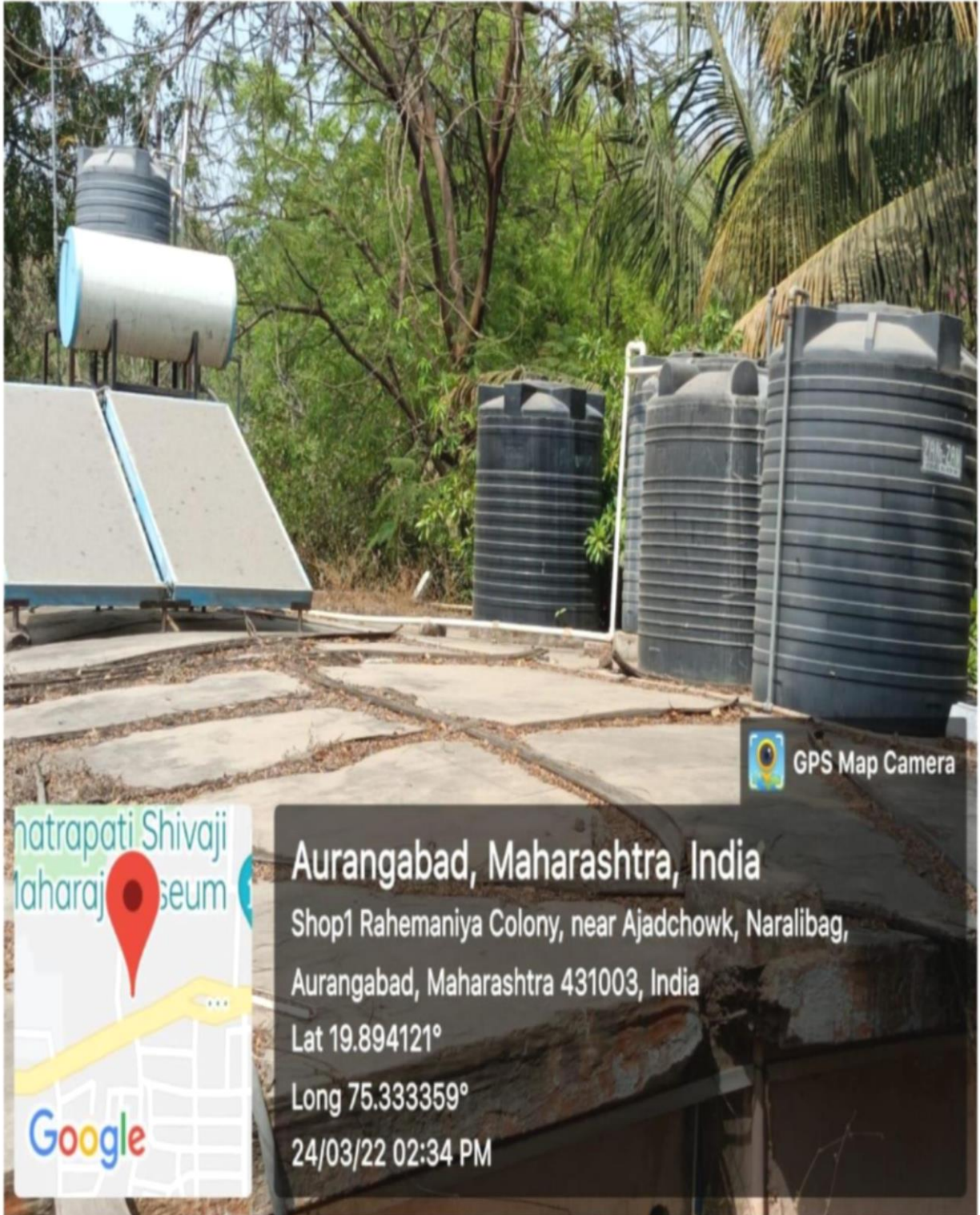
 **GPS Map Camera**



Aurangabad, Maharashtra, India
Near Subedar Guest House, Kille Ark, V8WM+7MW,
Himayat Bagh, Aurangabad, Maharashtra 431004, India
Lat 19.895391°
Long 75.333762°
10/06/23 11:44 AM GMT +05:30



The Solar Water heaters installed Girls hostels.



7.1.2 Geo tagged photographs for Water conservation


Rain water conduit pipelines on Library building



Recharge of borewell through conduit pipelines.



Rainwater conduit pipelines on college building



7.1.2 Geo tagged photographs for Disabled-friendly, barrier free environments

Ramp Facility for Divyangjan staff and student



Ramp Facility for Divyangian staff and Student At library



Ramp Facility for Divyangian staff and Student At Boy's Hostel



Separate toilet for Divyangjan staff and students

*The college provides a special toilet facility for the differently abled ladies and Gents staff and students with Western style Commode



Separate Washroom and toilet facility for Divyangjan at Boy's hostel



7.1.2 Geo tagged photographs for Management of the various types of degradable and non-degradable waste

Sanitary disposal facility at girls Hostel





Vermicomposting

